







# Goresbridge Local Area Plan

## LEGEND

- Recorded Archeological Zone 
- Ecological Areas 
- Protected Structures  19
- Significant Trees/Tree Stands 
- SAC 
- Development Boundary 

CONSERVATION OBJECTIVES MAP - Map 2

Scale 1 : 5,000

October 2005

Based on OSI Licence No. Kilkenny CCMA 03/07

