


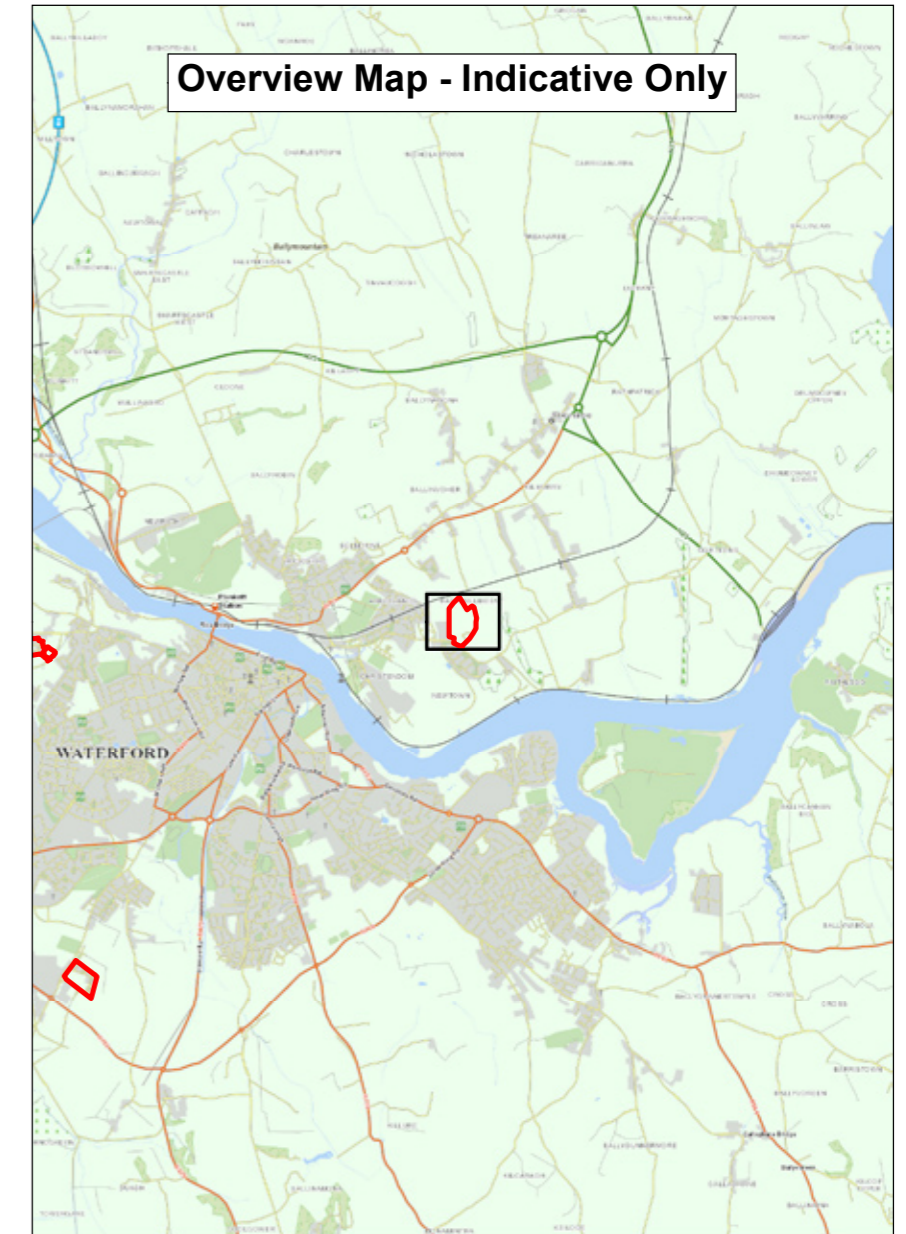
# Local Property Tax Waiver Areas

## County Kilkenny

This document contains maps indicating the location and extent of areas which, in terms of Statutory Instrument 91 of 2013, have been granted a waiver from the local property tax.

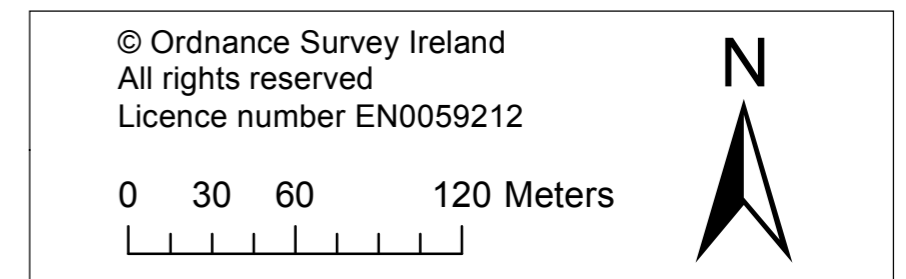
Any queries regarding the information contained in this document should be addressed to the local authority.

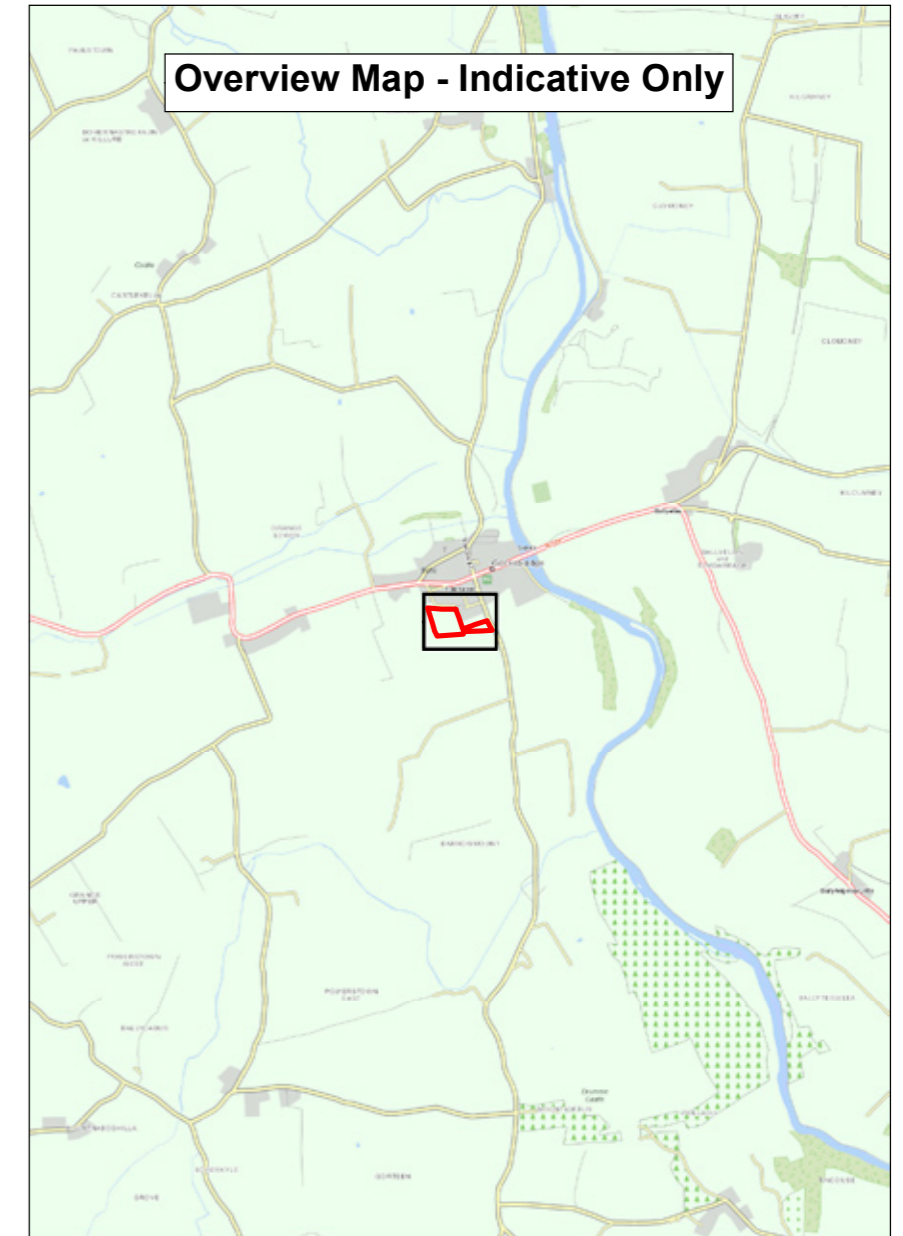
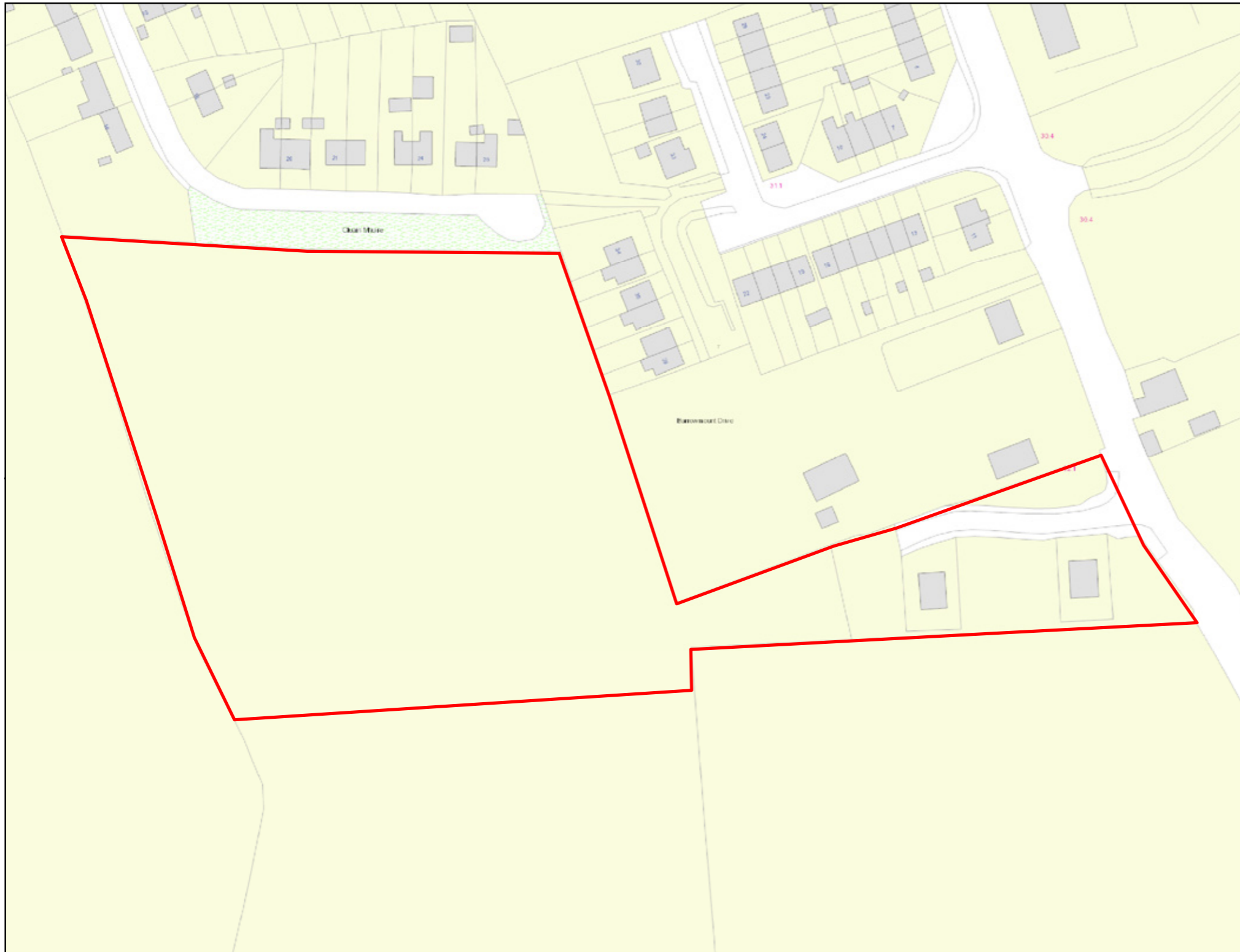
<b>Development Name</b>	<b>Address</b>	<b>Page</b>
Abbey Gate	Rathculliheen, Ferrybank	1
Barrow Meadows	Barrowmount, Goresbridge	2
Belline Vale	Piltown, Piltown	3
Hunters Wood	Newmarket, Newmarket	4




**Local Property Tax Unfinished Housing Development Waiver Area**

Development Name	Development Address	City/County
Abbey Gate	Rathculliheen, Ferrybank	Kilkenny





**Legend**

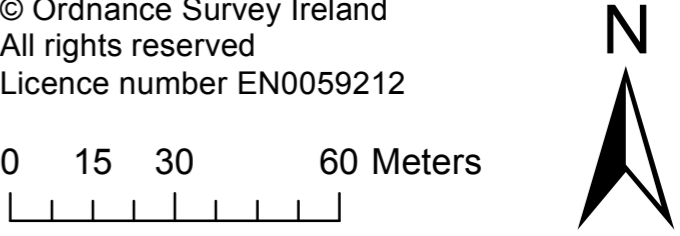
 Local Property Tax Waiver Area

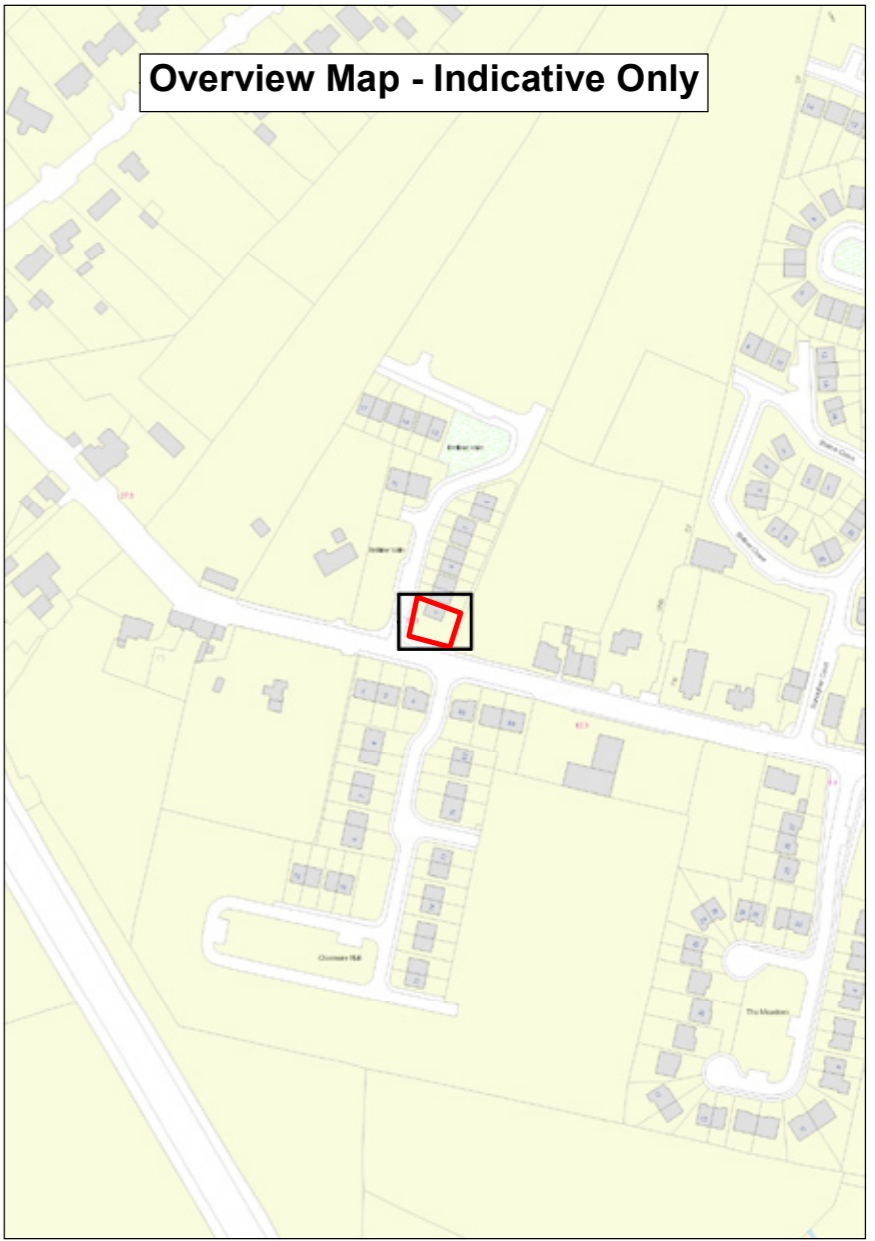
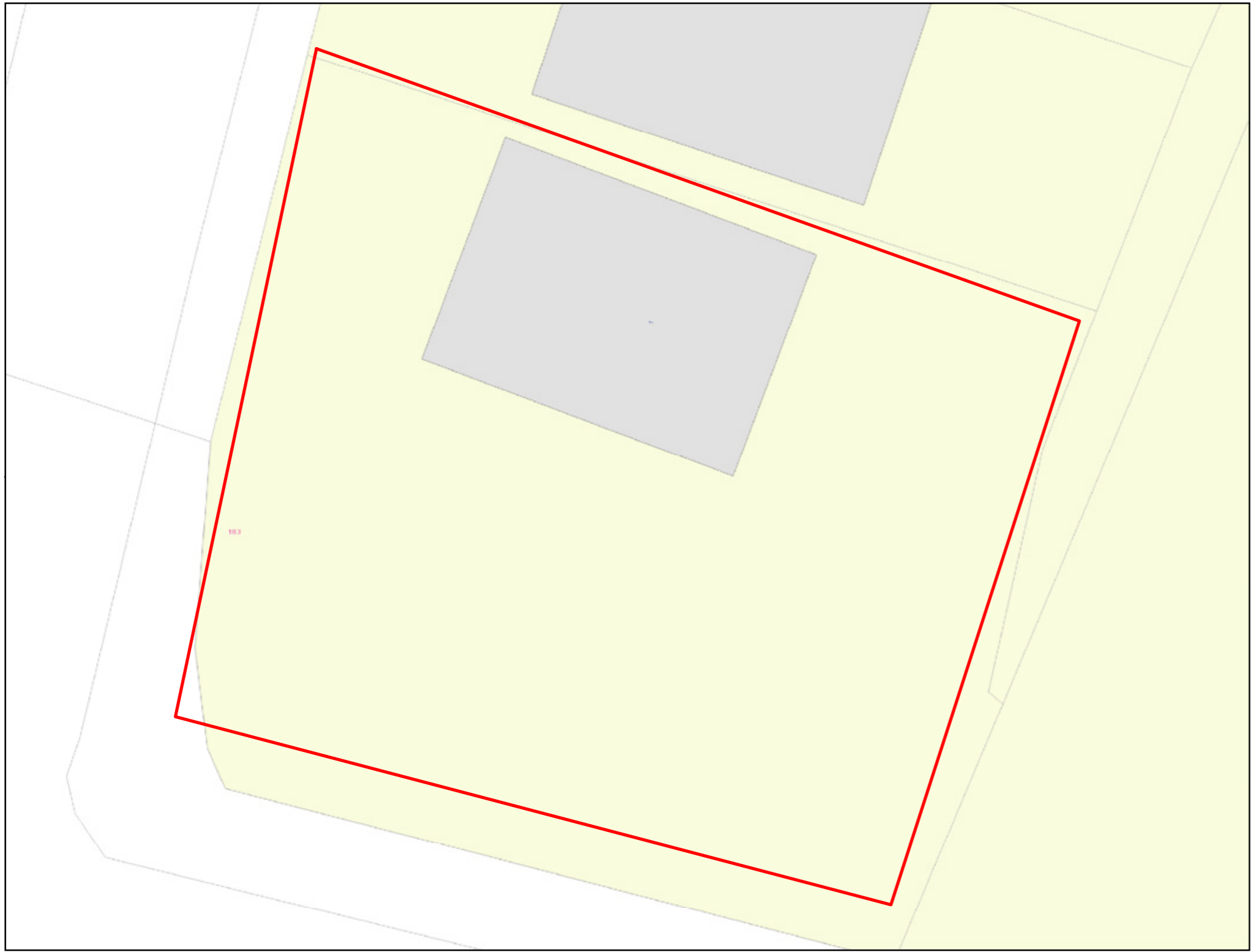
**Local Property Tax Unfinished Housing Development Waiver Area**

Development Name	Development Address	City/County
Barrow Meadows	Barrowmount, Goresbridge	Kilkenny

© Ordnance Survey Ireland  
 All rights reserved  
 Licence number EN0059212

0 15 30 60 Meters





Overview Map - Indicative Only

**Legend**


 Local Property Tax Waiver Area

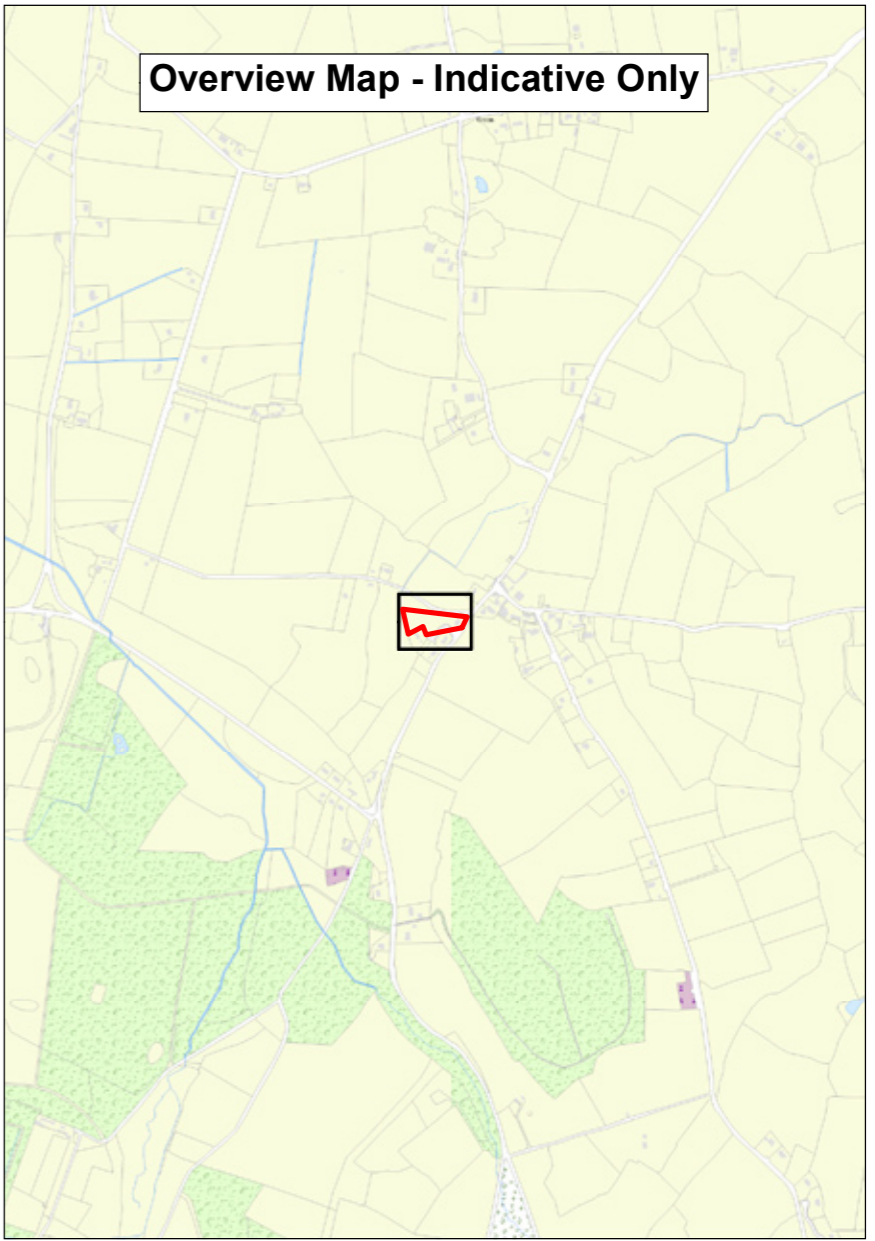
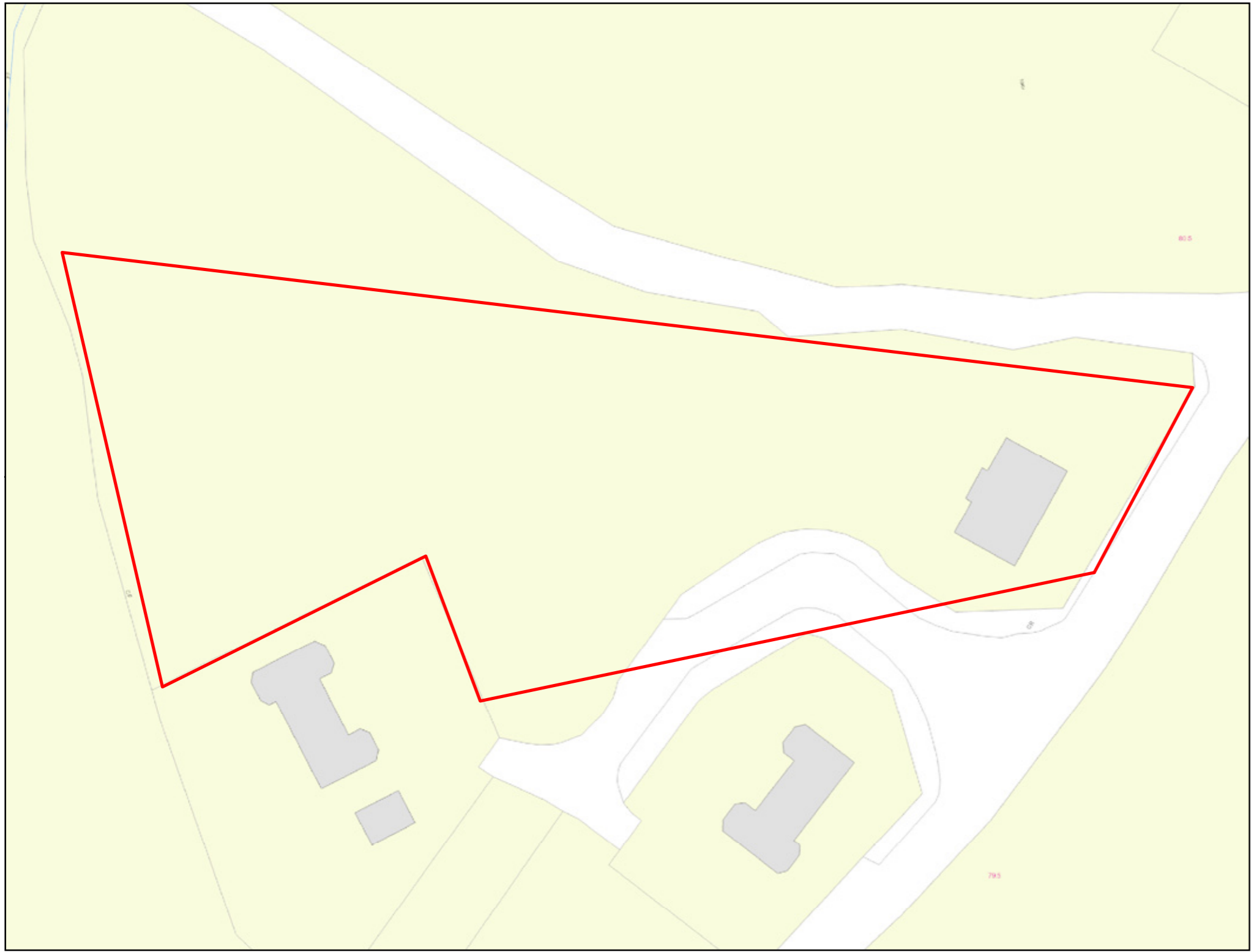
**Local Property Tax Unfinished Housing Development Waiver Area**

Development Name	Development Address	City/County
Belline Vale	Piltown, Piltown	Kilkenny

© Ordnance Survey Ireland  
All rights reserved  
Licence number EN0059212

0 1.5 3 6 Meters



**Legend**

 Local Property Tax Waiver Area

**Local Property Tax Unfinished Housing Development Waiver Area**

Development Name	Development Address	City/County
Hunters Wood	Newmarket, Newmarket	Kilkenny

© Ordnance Survey Ireland  
 All rights reserved  
 Licence number EN0059212

